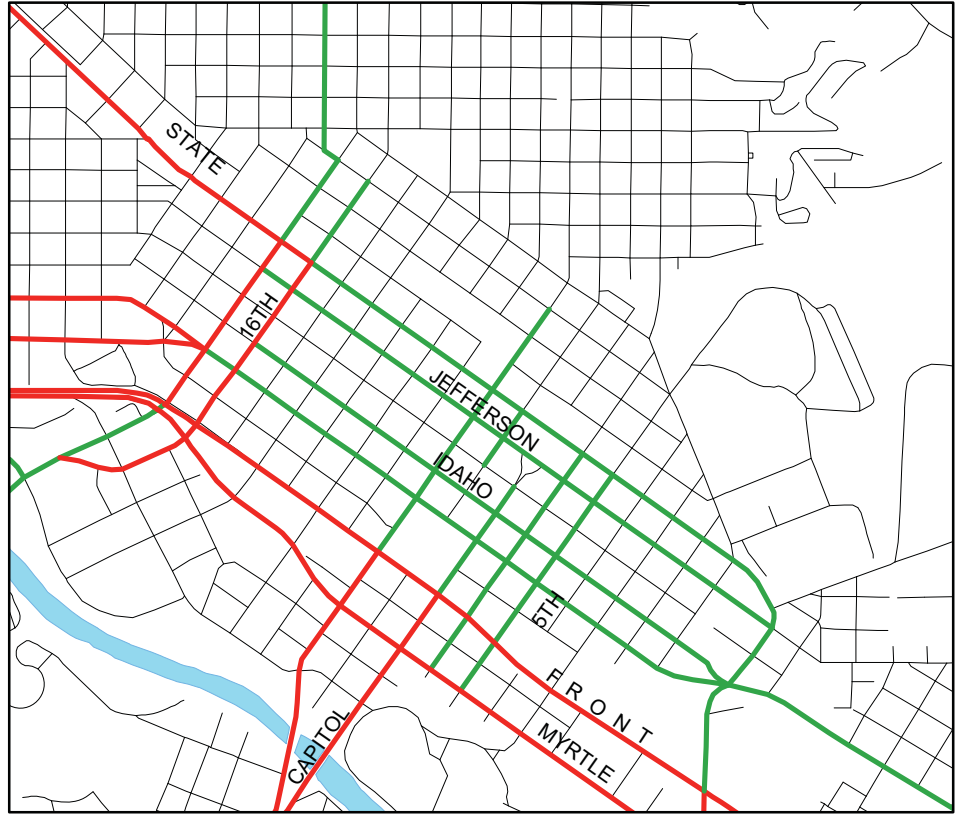
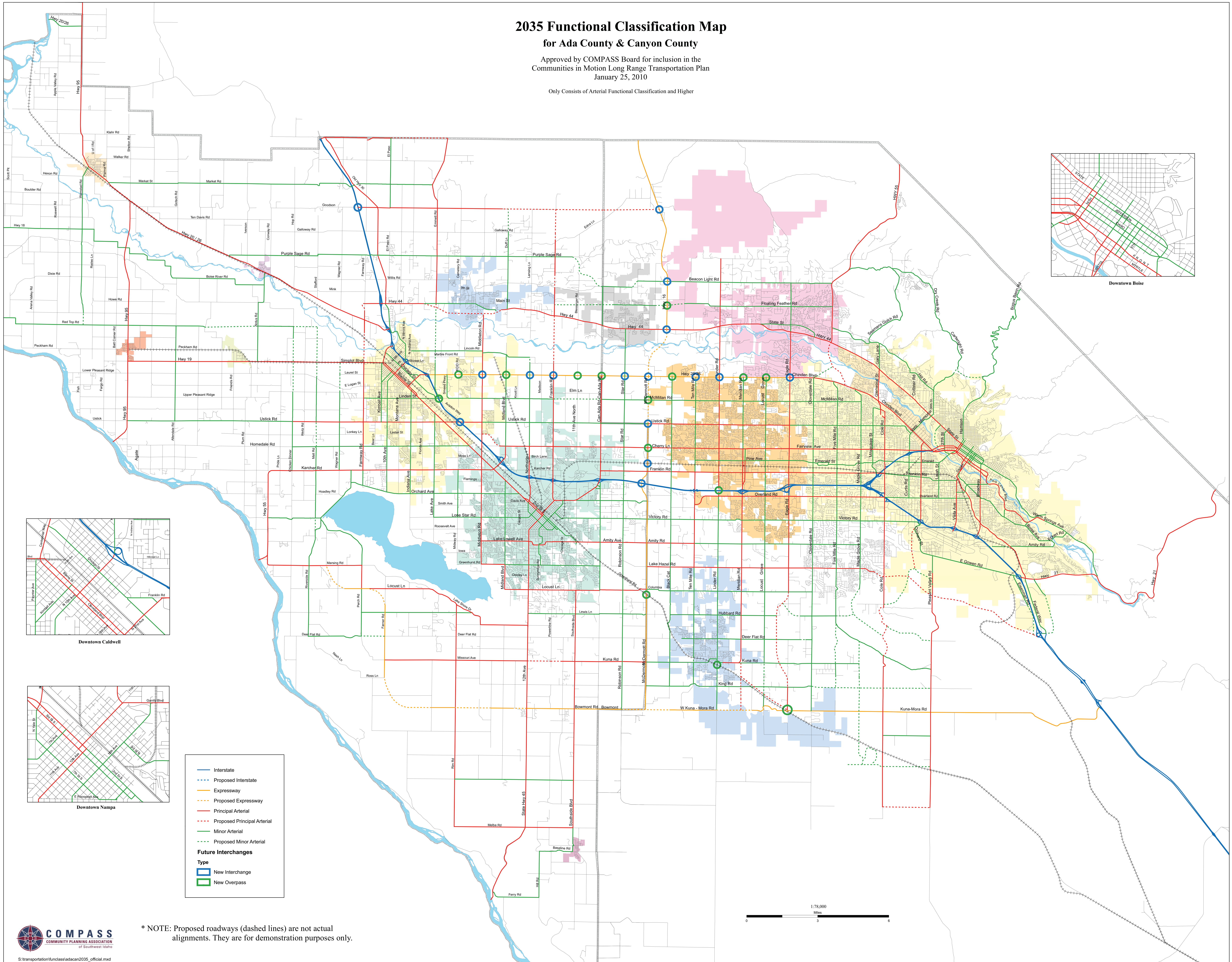


2035 Functional Classification Map

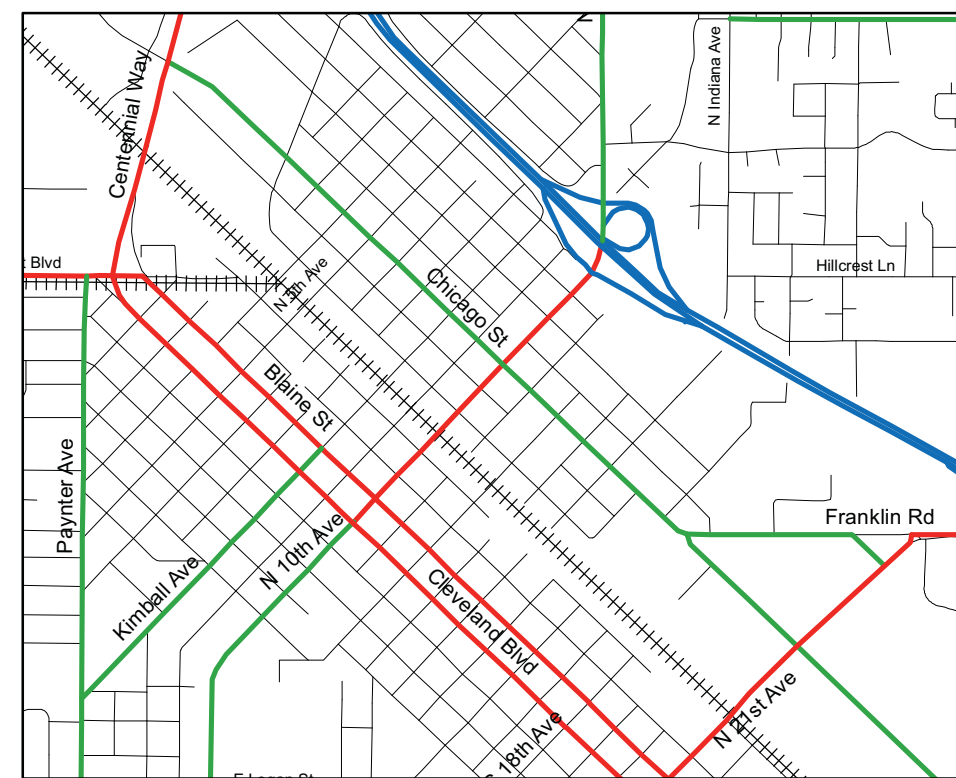
for Ada County & Canyon County

Approved by COMPASS Board for inclusion in the
Communities in Motion Long Range Transportation Plan
January 25, 2010

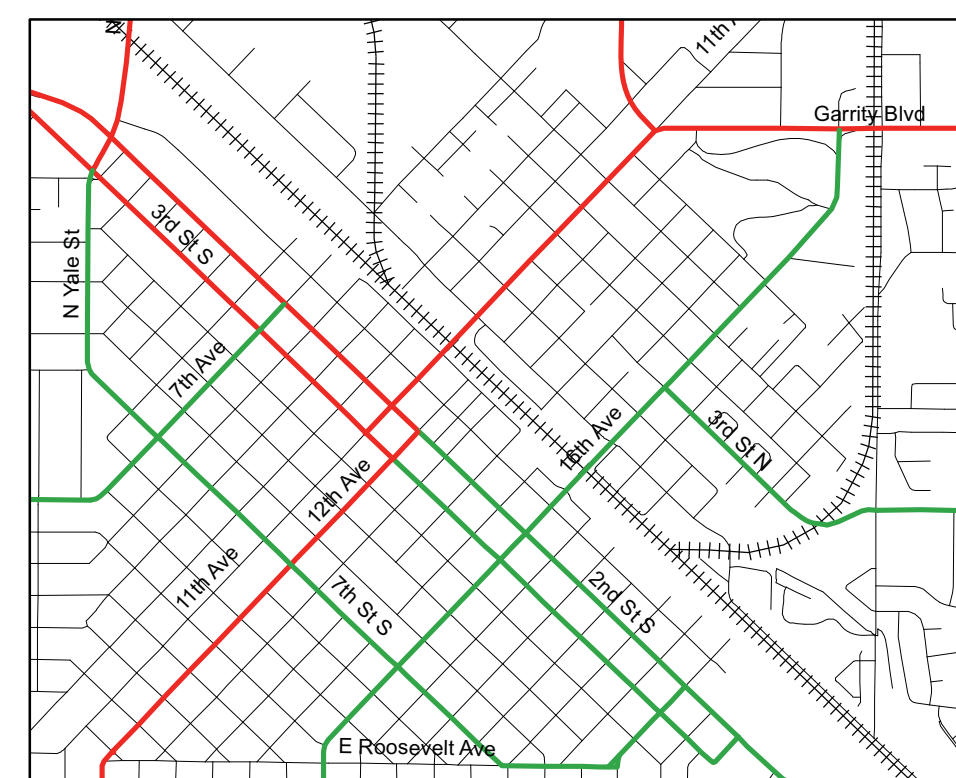
Only Consists of Arterial Functional Classification and Higher



Downtown Boise

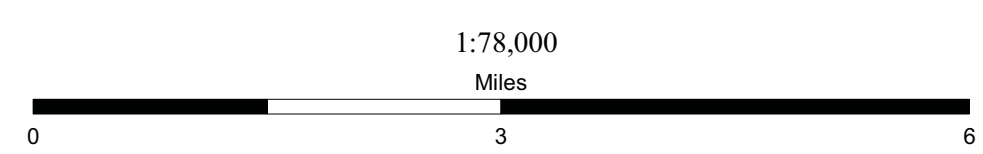


Downtown Caldwell



Downtown Nampa

- Interstate
 - - - Proposed Interstate
 - Expressway
 - - - Proposed Expressway
 - Principal Arterial
 - - - Proposed Principal Arterial
 - Minor Arterial
 - - - Proposed Minor Arterial
- Future Interchanges**
- Type
- New Interchange
 - New Overpass



* NOTE: Proposed roadways (dashed lines) are not actual alignments. They are for demonstration purposes only.

