
















# Communities in Motion Trend Land Use Scenario with Current and Future Transit Network

October 5, 2005



-  Transit Routes
-  Activity Center
-  Arterial Commercial
-  Central City
-  City
-  Compact Neighborhood
-  Industrial
-  Large Lot Residential
-  Main Street
-  Office Park
-  Residential Subdivision
-  Rural Housing
-  Town
-  Developed or Exempt Lands
-  Major Destination Points

